









Mapa



14.03.2025, 09:43:03

- | | |
|--|---|
| Ulice |  działki |
|  gminna | tereny |
|  inna |  KDD |
| Punkty adresowe |  MN |
|  budynki |  granice |



Sources: Esri, Airbus DS, USGS, NGA, NASA, CGIAR, N Robinson, NCEAS, NLS, OS, NMA, Geodatastyrelsen, Rijkswaterstaat, GSA, Geoland, FEMA, Intermap and the GIS user community